

Congleton Half Marathon

Marshall Point Number: 6

Distance from Finish: 11.2 miles and 1.9 miles

Location: Hallgreen Lane / Giantswood Lane junction

Number of marshals assigned: 4

Note: Hall Green lane will closed for the duration of the race from below Swettenham road to Black Firs Lane.

General Instructions:

1. The safety of runners, marshals and other road users is the first priority of all marshals.
2. Make sure you always face oncoming traffic in your marshal position.
3. Please park cars safely and ensure you don't obstruct the road for runners or drivers.
4. Provide directions to runners as specified below. Please use hand signals and spoken instructions; tired runners don't always listen!
5. If a runner retires, please contact Marshal Control and we'll try to collect them as soon as possible.
6. Please offer words of encouragement, a smile, information on distance remaining etc.

Road Closure details:

Notes

- 1. All dimensions in meters.
- 2. Signs should be placed only when a sign is required to give the driver advance warning of a road work zone.
- 3. Refer to Chapter 8.108 of the Highway Code.
- 4. All signs should be placed in the correct order.
- 5. Refer to the sign code in the Highway Code.
- 6. Refer to the sign code in the Highway Code.
- 7. Workforce in Road Work Zone should be in the correct order.
- 8. Advance signs should be placed in the correct order.

Runners route outbound

Customer Name
CONGLETON HARRIERS

Project Name
Hall Green Lane jct Trap Road closure points

Road Closures

Revision	Drawn By	Approved By	Date
0001	STUART GREGORY	TERRY PRESCOTT	22/07/21
0002	TERRY PRESCOTT	TERRY PRESCOTT	23/07/21

Revision	Drawn By	Approved By	Date
0001			
0002			
0003			

Revision	Drawn By	Approved By	Date
0001			
0002			
0003			

0830 Signage and cones at Marton
0900 Close Somerford Lane at roundabout with Back Lane
Close Blackfirs Lane at junction with Chelford Lane
Close Blackfirs Lane 5m south of junction with Somerford Lane
0915 Close Chelford Road at Blackfirs Lane junction
Close Hall Green Lane at junction with Giantswood Lane
Close Swettenham Road at junction with Hall Green Lane (marshals)
0930 Close Giantswood Lane at junction with Hall Green Lane
Close Giantswood Lane to traffic from Congleton at junction with Mill Lane

Reopen Swettenham Road (marshals)
Reopen Giantswood Lane at Hall Green Lane
Reopen Giantswood Lane at Mill Lane
Remove signs and cones at Marton
1230 Reopen Black Firs Lane
1300 Reopen Somerford Lane
Chelford Road to open at 12:30 hrs

Amberon Group
Amberon BSL JTM SIGNS MLP

SG 22.07.21.HALLGRN/NA

Position Specific Instructions – OUTWARD DIRECTION (see picture):

Between 0915 and 1015: The Traffic Management guys will close Hall Green Lane to traffic from Giantswood Lane and maintain the closure until the sweepers have turned onto Giantswood Lane. See the diagram below for more details.

The Traffic Management guys will close Giantswood Lane and erect barriers.

1. Instruct runners to keep to left and to turn Right onto Giantswood Lane. There should be no traffic at this point.
2. Instruct runners to run on left.
3. The Traffic Management guys will open Giantswood Lane and remove barriers after the sweepers have passed.

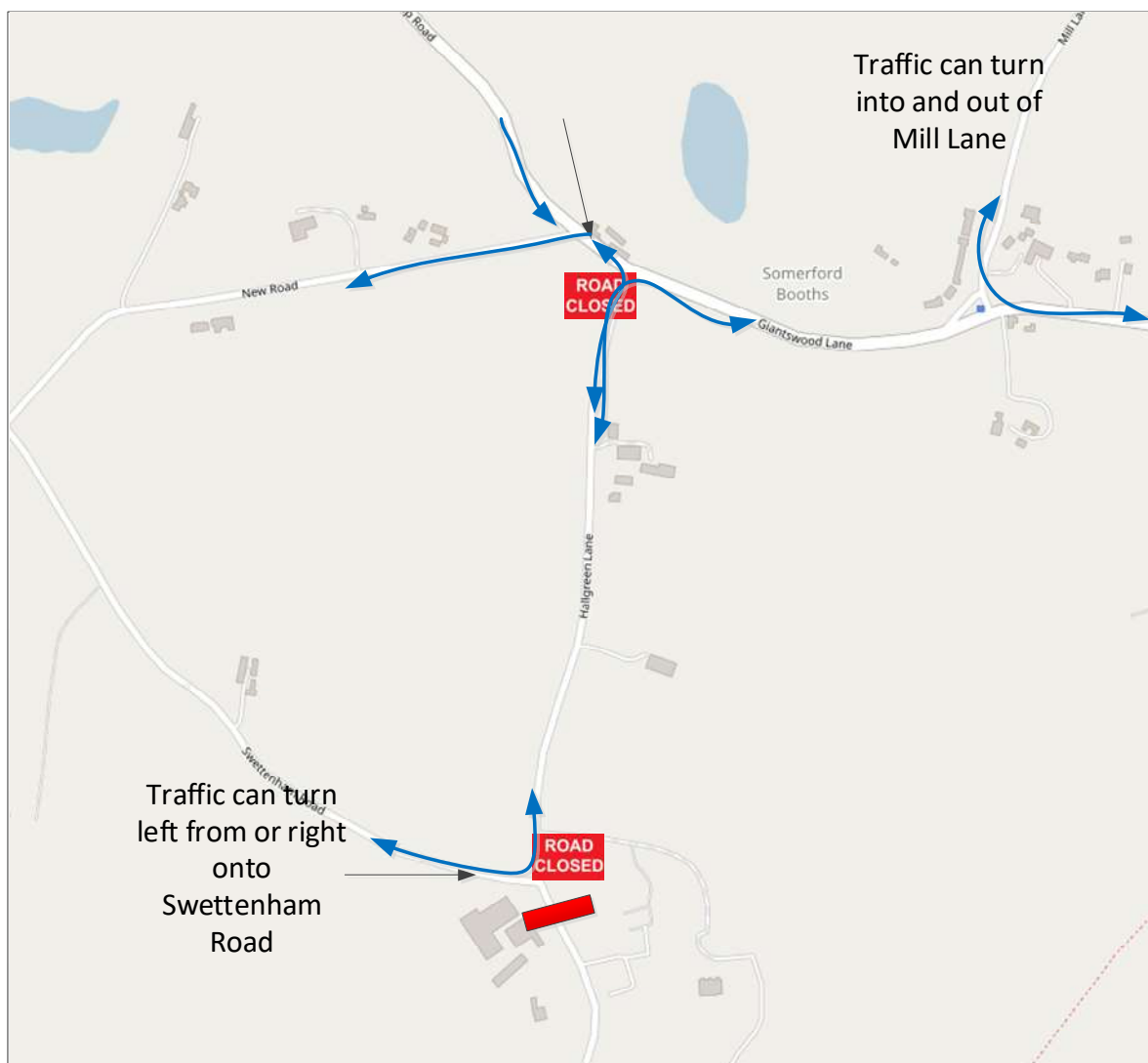
Position Specific Instructions – INWARD DIRECTION (see picture):

Between 1015 and 1300:

The barrier on Swettenham Lane will be removed by the marshals at position 5. Traffic can turn from Swettenham road left onto Hall Green Lane, but not turn right.

The road closed signs will stay, but drivers may want to turn into Hall Green Lane from Giantswood Lane, they can go as far as Swettenham Road and turn right.

Traffic on Giantswood/ Hall Green Lane 1015-1300



1. Marshals to warn drivers of runners.
2. Runners will approach along New Road Direct to TURN RIGHT on to Giantswood Lane and to stay on RIGHT.

3. Direct runners to turn RIGHT onto Hall Green Lane
4. Direct runners to cross Hallgreen Lane, when safe, to run on Left and to keep to left

Equipment:

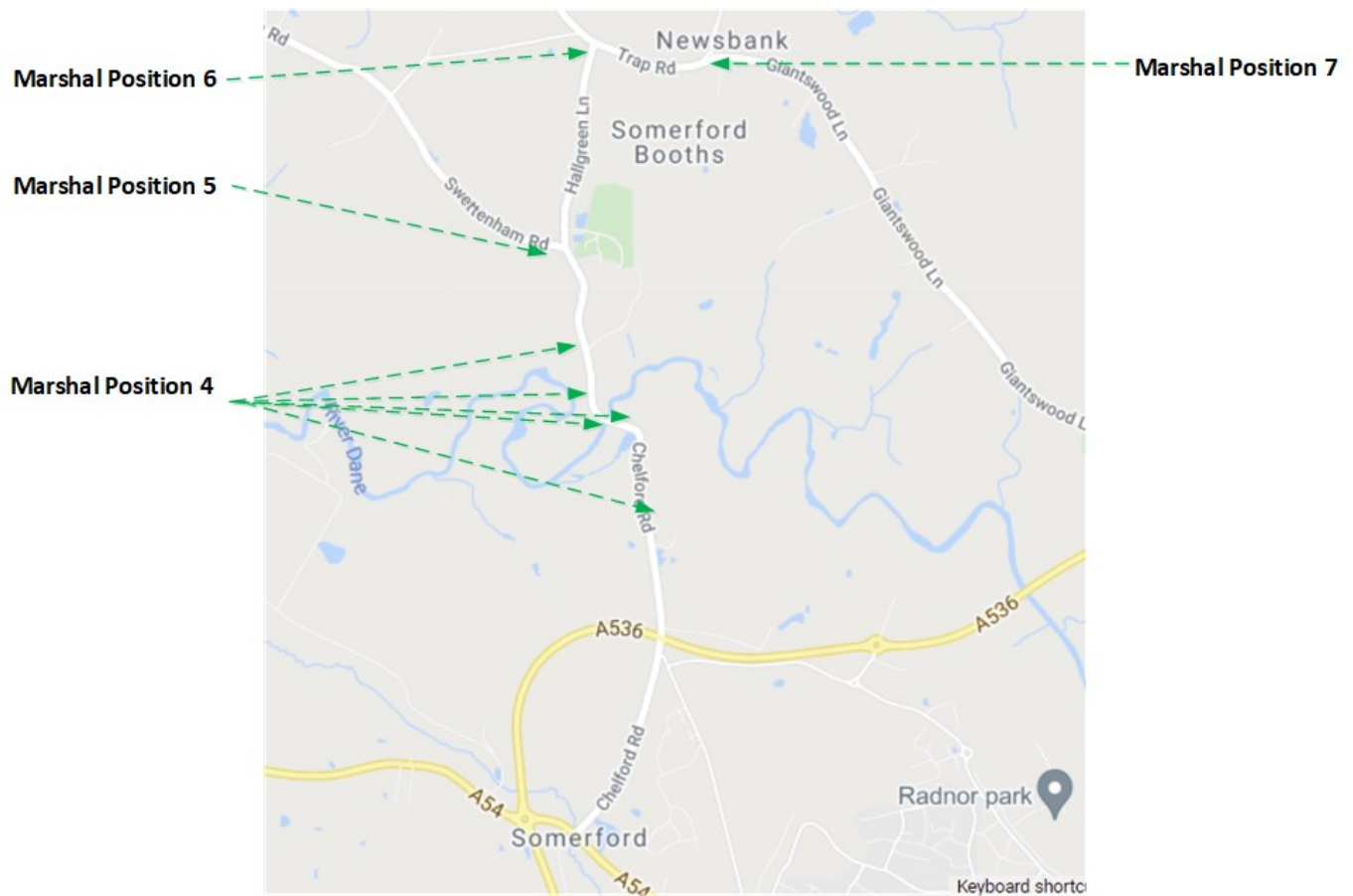
Bib – please wear these for your safety

Mobile Phone with number of marshal coordinators at marshal control

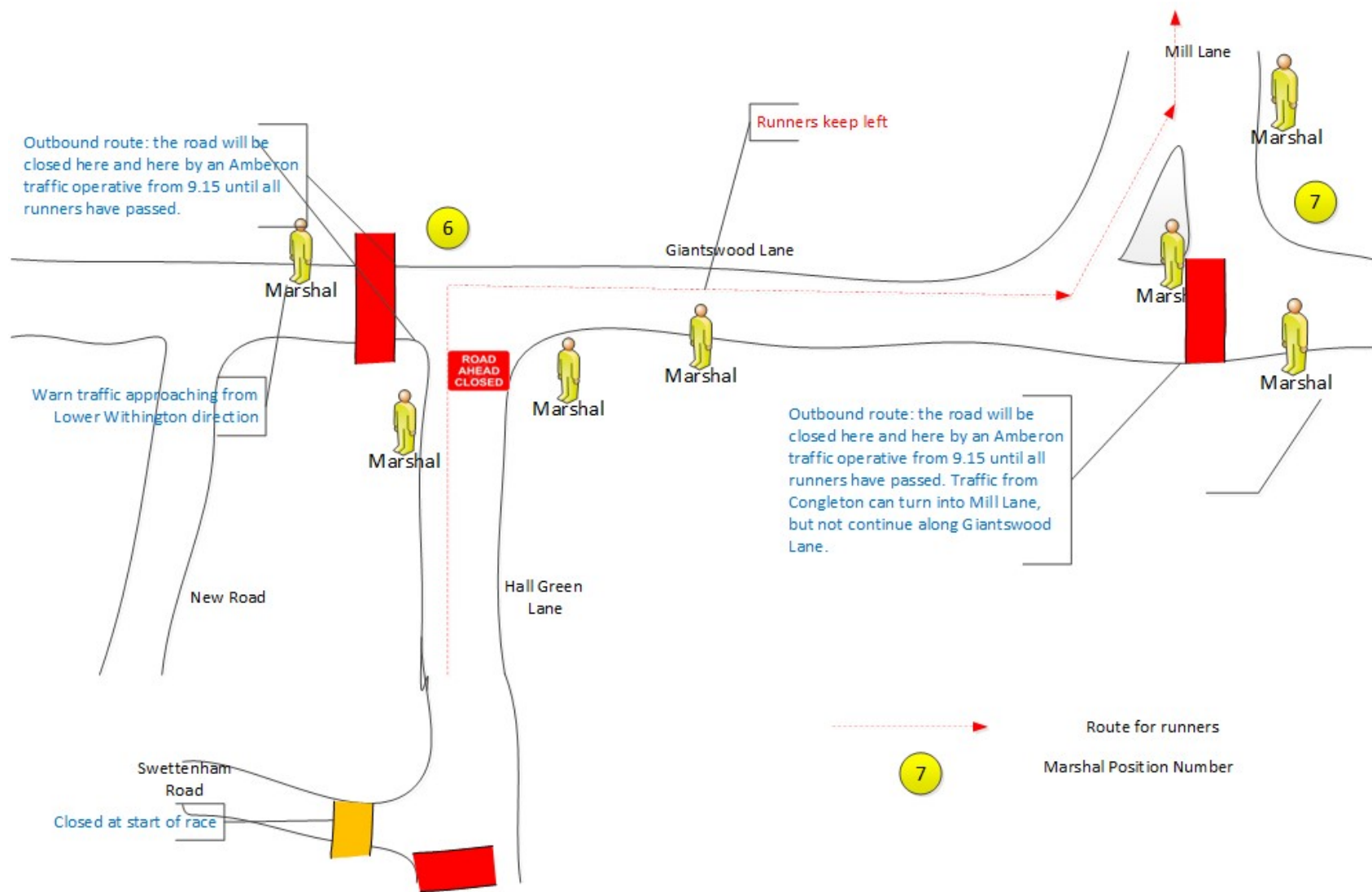
At End:

1. Wait until Sweeper passes and confirms all runners now passed by.
2. Return bib to Marshal Control at Congleton High School and drop them in the bin.

Location of Marshal Position 6:



Position 6 / 7 OUTWARD Plan of Hall Green Lane Junction with Giantswood Lane and Giantswood/Mill Lane Junction



INWARD Plan of Hall Green Lane Junction with Giantswood Lane

